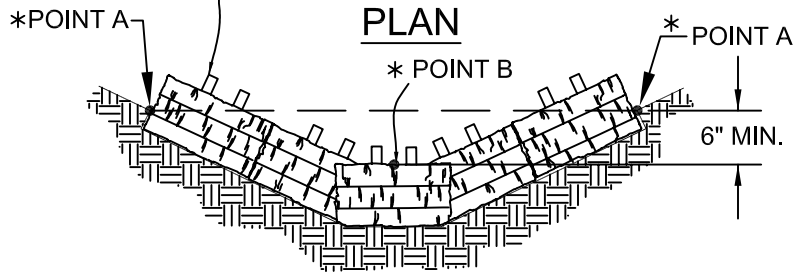
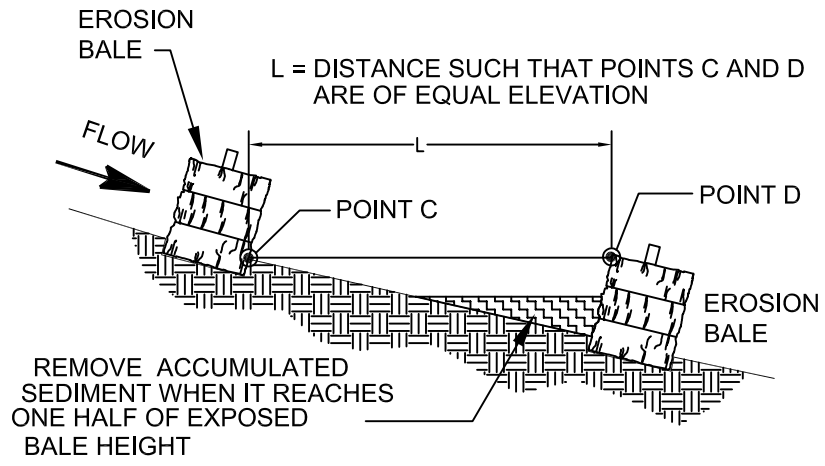


EROSION BALE TRENCHING AND STAKING (TYP)

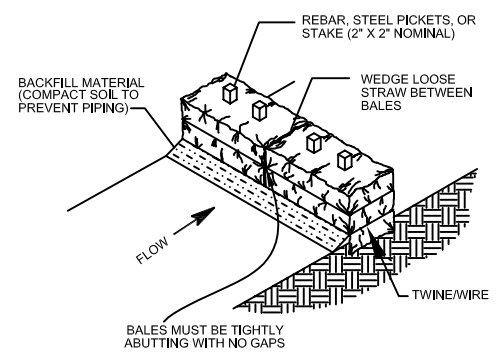


SECTION A-A

* POINTS A MUST BE HIGHER THAN POINT B



CHANNEL PROFILE SPACING BETWEEN EROSION BALES



NOTE: SEDIMENT REMOVAL SHALL BE PERFORMED CONTINUOUSLY FOR PROPER FUNCTION.

REVISIONS

City of Cumming
 Department of Utilities - Distribution and Collection Division



SEDIMENT BARRIER
EROSION CONTROL: HAY BALE

W-54